PERFIL 27
prog. 3.100 km
Cuneta Sur

ESCALAS
Hor = 1:100
Ver = 1:100

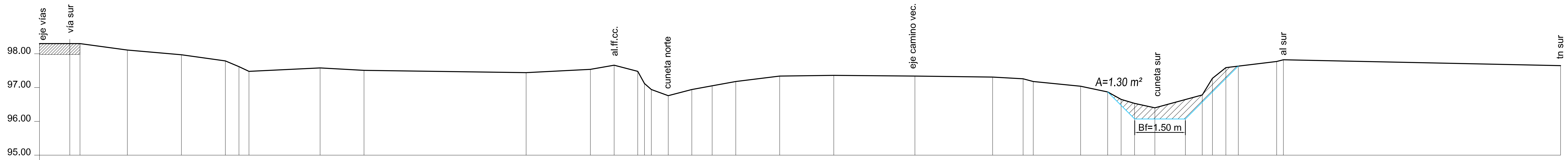

prog. (m)	cotas (m)	cotas proy. (m)
0.00	98.30	
0.90	98.43	
1.20	98.30	
2.60	98.11	
4.20	97.97	
5.50	97.79	
5.90	97.62	
6.20	97.48	
8.30	97.58	
9.60	97.51	
14.40	97.44	
16.30	97.54	
17.00	97.66	
17.70	97.48	
17.90	97.12	
18.10	96.94	
18.60	96.76	
19.30	96.94	
19.90	97.05	
20.60	97.18	
21.90	97.34	
23.50	97.36	
25.90	97.34	
28.20	97.31	
29.10	97.26	
29.40	97.18	
30.80	97.04	
31.60	96.87	96.87
32.00	96.65	
32.40	96.53	96.07
33.00	96.40	
33.90		96.07
34.40	96.78	
34.70	97.27	
35.10	97.59	
35.46		97.63
36.60	97.77	
36.80	97.82	
45.00	97.65	

PERFIL 28
prog. 3.300 km
Cuneta Sur

ESCALAS
Hor = 1:100
Ver = 1:100

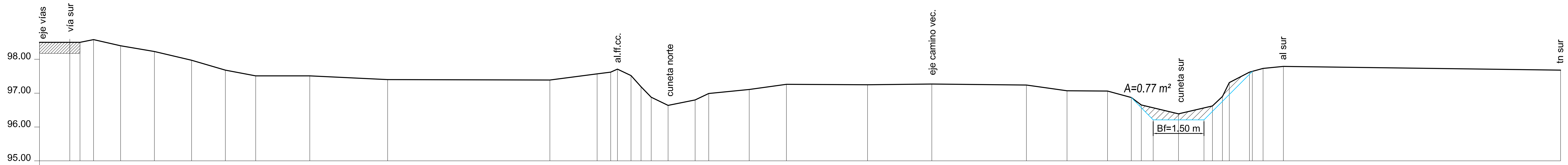

prog. (m)	cotas (m)	cotas proy. (m)
0.00	98.50	
0.90	98.60	
1.20	98.50	
1.60	98.58	
2.40	98.40	
3.40	98.23	
4.50	97.97	
5.50	97.68	
6.40	97.51	
8.00	97.51	
10.30	97.40	
15.10	97.39	
16.50	97.57	
16.90	97.62	
17.10	97.71	
17.50	97.52	
17.80	97.19	
18.10	96.88	
18.60	96.64	
19.40	96.80	
19.80	96.99	
21.00	97.11	
22.10	97.26	
24.50	97.25	
26.40	97.27	
29.20	97.24	
30.40	97.07	
31.60	97.06	
32.30	96.87	96.87
32.60	96.65	
32.95		96.21
33.70	96.39	
34.45		96.21
34.70	96.62	
35.00	96.90	
35.20	97.31	
35.80	97.62	
35.88		97.64
36.20	97.73	
36.80	97.79	
45.00	97.68	

PERFIL 29
prog. 0.052 km
Camino Alternativo

ESCALAS
Hor = 1:100
Ver = 1:100

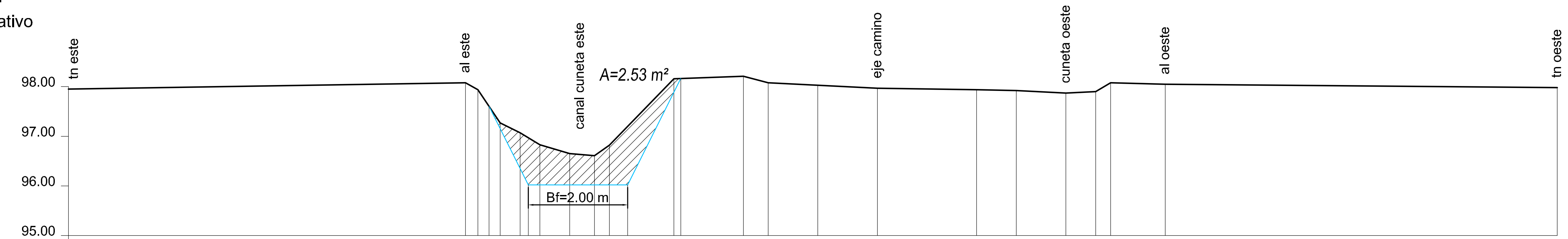

prog. (m)	cotas (m)	cotas proy. (m)
0.00	97.95	
8.00	98.08	
8.25	97.94	
8.48		96.60
8.70	97.27	
9.10	97.07	
9.27		96.02
9.50	96.83	
10.10	96.65	
10.60	96.61	
10.90	96.82	
11.27		96.02
12.20	98.16	
12.34		98.17
13.60	98.21	
14.10	98.08	
15.10	98.03	
16.30	97.97	
18.30	97.94	
19.10	97.92	
20.10	97.87	
20.70	97.90	
21.00	98.08	
21.19		
22.10	98.05	
30.00	97.98	

NOTAS:
- *LAS MEDIDAS SE INDICAN EN METROS.*
- *LAS COTAS ESTÁN REFERIDAS AL IGN.*

Sección Tipo

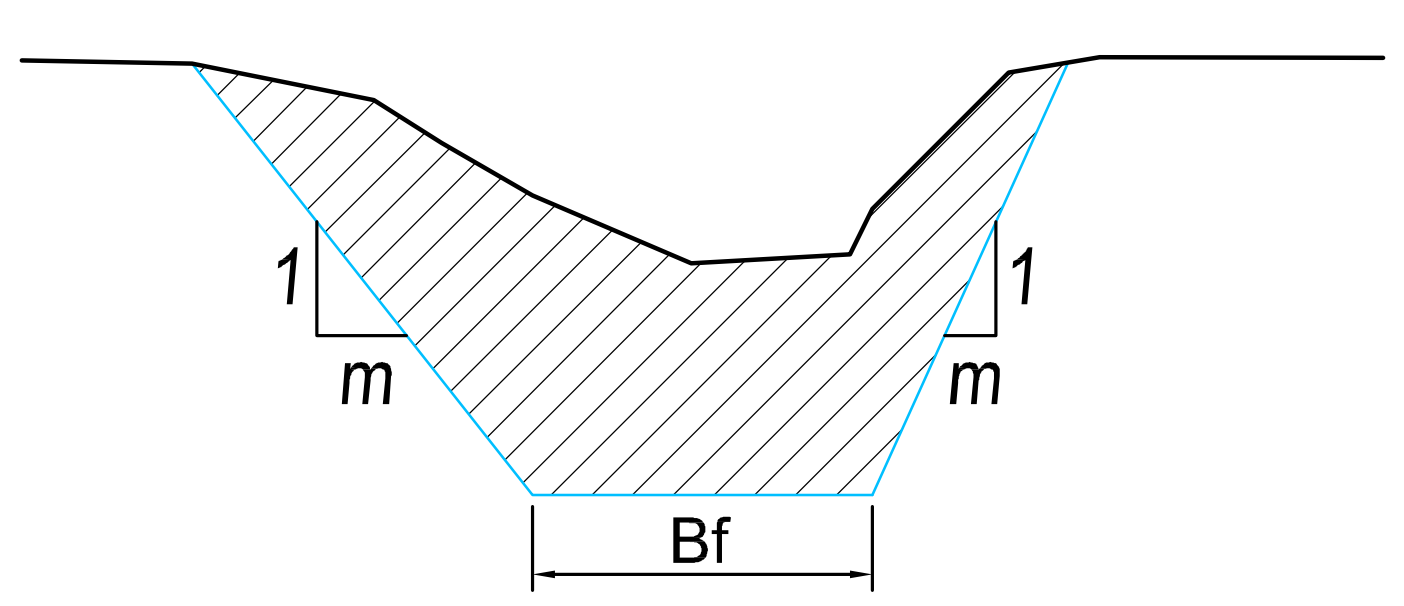

m: variable (0,5 ~ 2,0)
Bf: variable (1.0 ~ 2.0)

PROVINCIA DE SANTA FE
MINISTERIO DE INFRAESTRUCTURA Y TRANSPORTE
SECRETARIA DE RECURSOS HÍDRICOS
SUBSECRETARIA DE PLANIFICACION
DIRECCION PROVINCIAL DE ESTUDIOS Y PROYECTOS

OPERADOR TECNICO: Agr. Jorge BLUMBERG
PROYECTISTA: Ing. Patricia RUGGERI
DIBUJANTE: F. SADONE
JEFE AREA DE PROYECTO: Ing. Raúl NAVARRO
DIRECTOR PROVINCIAL DE EST. Y PROYECTOS: Ing. Sergio ROJAS
SUBSECRETARIO DE PLANIFICACIÓN: Ing. Daniel BARCOS

OBRA: REACONDICIONAMIENTO CANAL PERIMETRAL SUR Y ALTERNATIVA DESAGÜE CAMINO COMUNAL. CARRERAS, DPTO. GRAL. LÓPEZ.

PLANO: PERFILES TRANSVERSALES DE PROYECTO - Prog. 3,100 a 3,300 km - CUNETA SUR Prog. 0,052 km - CAMINO ALTERNATIVO

SECRETARIO: Ing. Roberto PORTA
MINISTRO: Ing. José León GARIBAY
ESCALAS: INDICADAS
FECHA: MARZO 2016
PLANO Nº 08